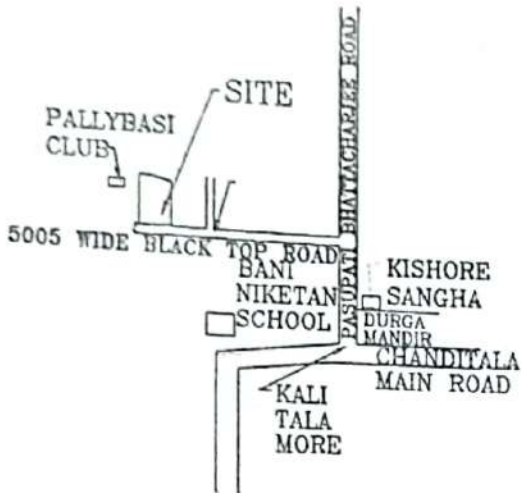


Location Map

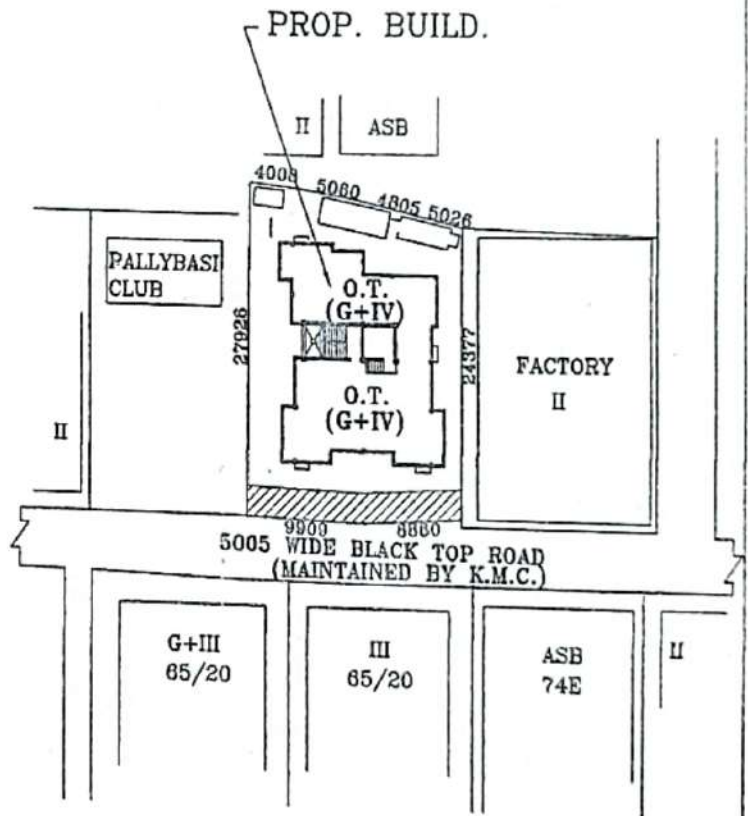
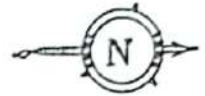
PROPOSED G+IV STORIED RESIDENTIAL BUILDING PLAN FOR HEIGHT 14.475 M , AT PREMISES. NO. - 797A,
 PASUPATI BHATTACHARJEE ROAD, WARD NO - 121, BOROUGH NO - XIV, UNDER KOLKATA MUNICIPALITY
 CORPORATION, P.S BEHALA, KOLKATA-700 041, DIST- KOLKATA,

LAND AREA AS PER DEED (7K-7CH-02SFT)= 497.6773SQM.
 LAND AREA AS PER B/D (7K-7CH-02SFT)=497.677 SQM.



KEY PLAN
 SCALE 1 : 4000

Longitude-22.27.59 N
 Latitude-88.22.33.4E



SITE PLAN
 SCALE :- 1:600

Animesh Guria
 Animesh Ch. Guria
 Civil Engineer
 L.B.S. (Class-I) of K.M.C.
 L.B.S. No. 367/1
 SIGNATURE OF L.B.S.